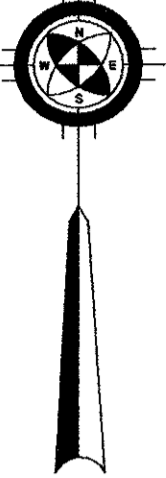
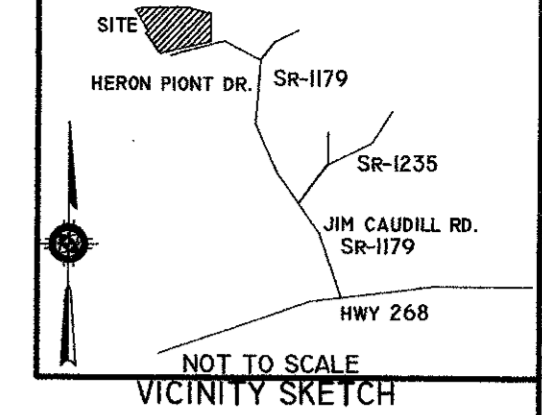


NORTH CAROLINA PIN # 3826-78-9749
 NORTH CAROLINA PIN # 3826-88-2713

DEED NORTH 649 - 274

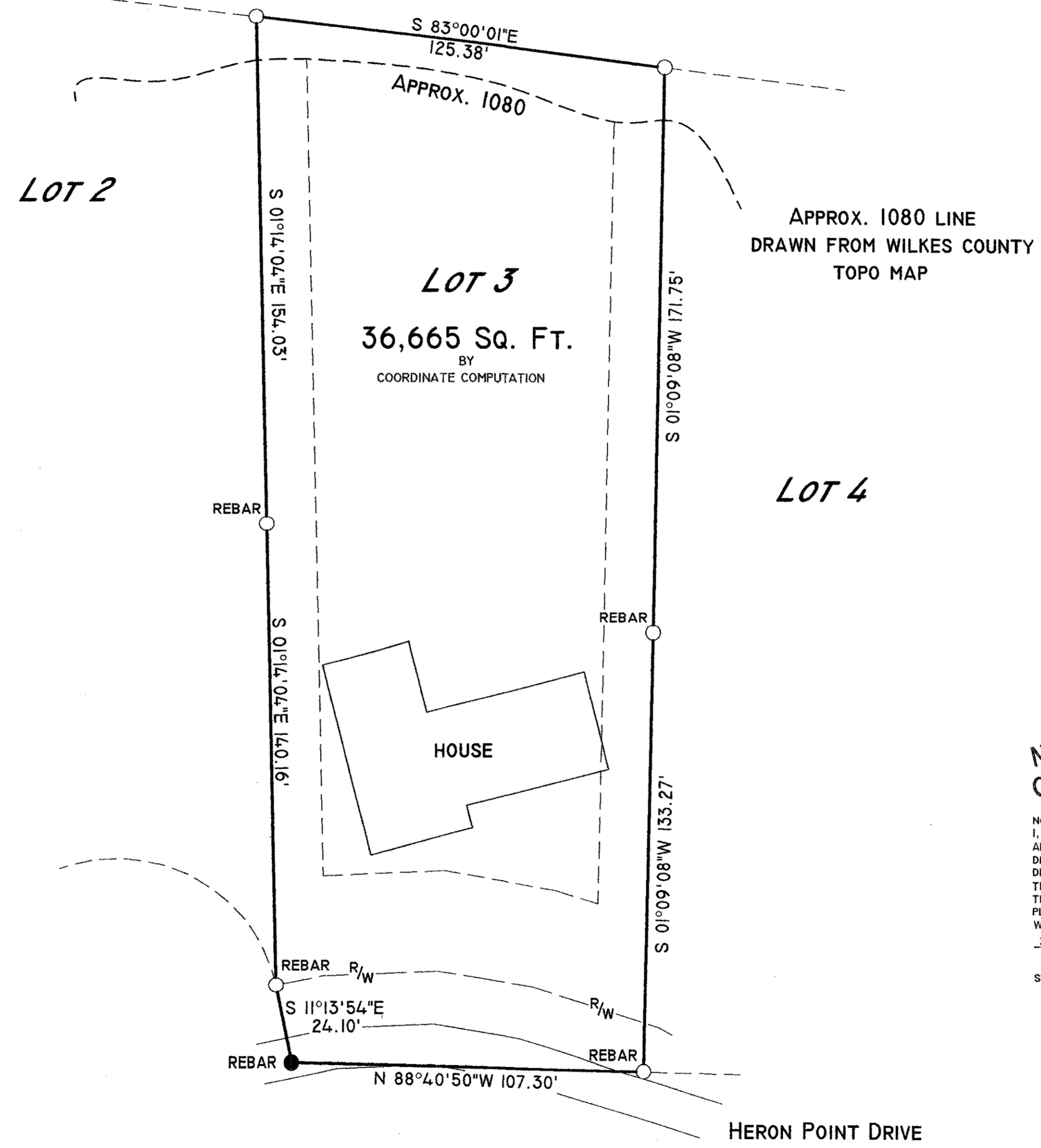


PRELIMINARY PLAT
 NOT FOR RECORDATION,
 CONVEYANCES OR SALES.



LEGEND

- ▲ MONUMENT
- IRON FOUND
- IRON SET
- ⊙ R.R. SPIKE
- ⊙ P.K. NAIL
- POINT
- ⊙ 100P
- ⊙ 60P
- ⊙ CAP & NAIL
- ⊙ MARKED TREE
- ⊙ PLANTED STONE
- ⊙ POWER POLE
- ⊙ STATE ROAD
- ⊙ BRANCH
- R/W — RIGHT-OF-WAY
- T — TELEPHONE LINE
- P — POWER LINE
- X — FENCE LINE



PRELIMINARY PLAT
 NOT FOR RECORDATION,
 CONVEYANCES OR SALES.

NORTH CAROLINA, WILKES COUNTY
 I, JERRY R. LACKEY, CERTIFY THAT THIS MAP WAS DRAWN FROM
 AN ACTUAL SURVEY MADE UNDER MY SUPERVISION. DEED
 DESCRIPTION RECORDED IN BOOK 774 PAGE 240
 DEED BOOK 721 PAGE 021 ETC. OTHER.
 THAT THE RATIO OF PRECISION AS CALCULATED IS 1 : 10,000
 THAT THE BOUNDARIES NOT SURVEYED ARE SHOWN AS BROKEN LINES
 PLOTTED FROM INFORMATION FOUND IN BOOK _____ PAGE _____
 WITNESS MY HAND AND SEAL THIS
 31ST DAY OF MAY A.D. 2005

SURVEYORS SEAL _____ PLS L-1430

ANY LIABILITY FOR THIS SURVEY
 ON THE PART OF THE SURVEYOR
 IS SOLELY TO:
HERON POINT, LLC

THIS SURVEY CREATES A SUBDIVISION
 OF LAND WITHIN THE AREA OF A
 COUNTY OR MUNICIPALITY THAT HAS
 AN ORDINANCE THAT REGULATES
 PARCELS OF LAND.

DEED REFERENCE

BOOK	774	PAGE	240
BOOK	721	PAGE	021

NOT FOR RECORDATION

BOOMER TWSP., WILKES COUNTY, NC

OWNER: HERON POINT, LLC

SCALE: 1" = 30'	DRAWN BY: A. ADAMS
DATE: 5/31/06	JOB #: 060064AD
JERRY R. LACKEY SURVEYING, PA WILKESBORO, NORTH CAROLINA	
	DRAWING NUMBER: