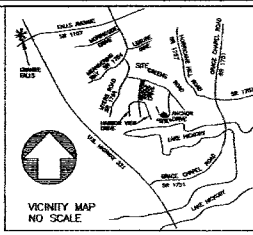


Doc ID: 97054-SEC11-LOT35A-REVISION
Revised: 10/14/03 at 02:07:51 PM
File: PLAT BOOK 20, Page 1 of 1
Caldwell County, NC
Linda Grimes Register of Deeds
#21 191



STATE OF NORTH CAROLINA
Caldwell County

THE PURPOSE OF THIS PLAT IS TO CHANGE THE CATEGORY OF ANOTHER SURVEY OF ANOTHER CATEGORY, SUCH AS THE RECOMBINATION OR REVISION OF EXISTING PARCELS WHICH IS AN EXCEPTION TO THE DEFINITION OF SUBDIVISION.

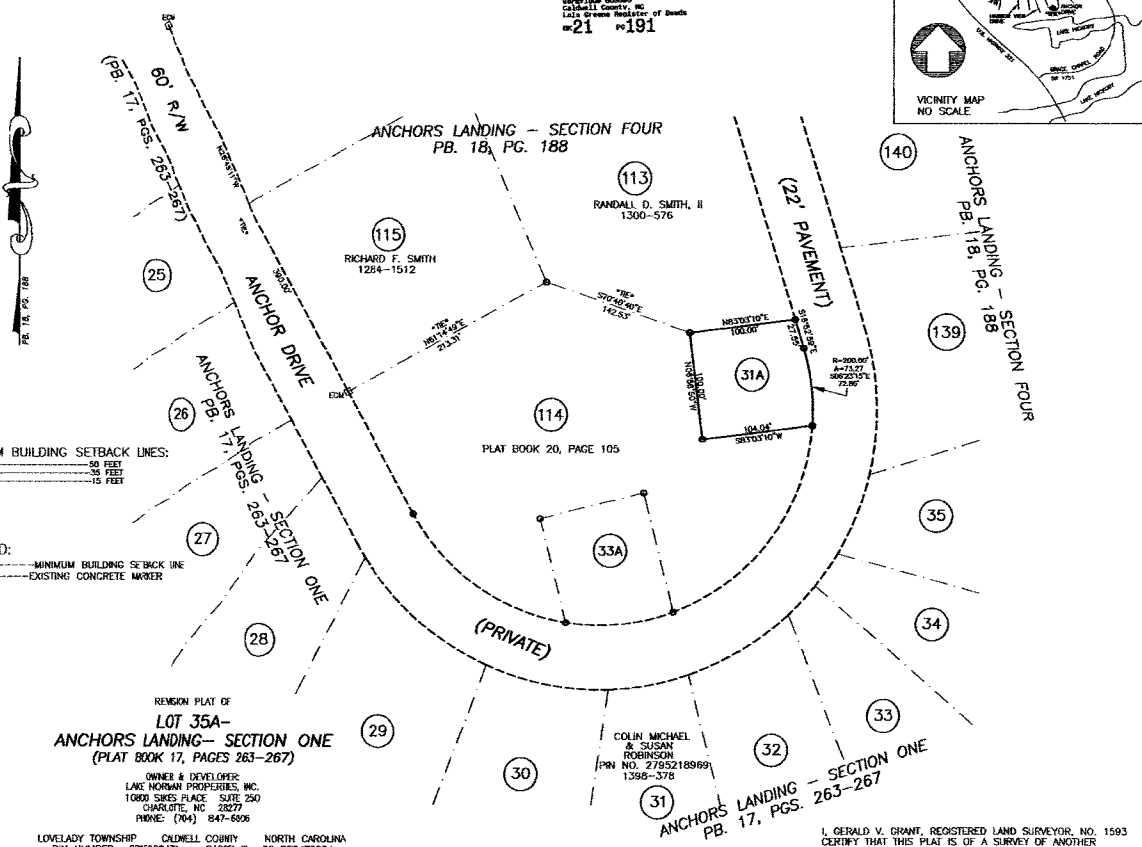
REGISTER OF DEEDS
Linda Grimes
10/14/03

STATE OF NORTH CAROLINA
Caldwell County
Gerald V. Grant
10/14/03

STATE OF NORTH CAROLINA
Caldwell County
Gail C. Grant
10/14/03

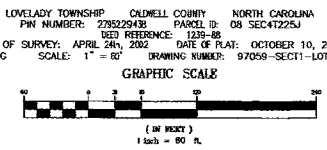
STATE OF NORTH CAROLINA
Caldwell County
Gerald V. Grant
10/14/03

STATE OF NORTH CAROLINA
Caldwell County
Gerald V. Grant
10/14/03



MINIMUM BUILDING SETBACK LINES:
FRONT-----50 FEET
REAR-----35 FEET
SIDELINE-----15 FEET

LEGEND:
MBSL-----MINIMUM BUILDING SETBACK LINE
ECM-----EXISTING CONCRETE MARKER



NOTE: THE PURPOSE OF THIS PLAT IS TO CHANGE THE LOT NUMBER OF 35A TO 31A. (TO BE CONVEYED TO THE OWNER OF LOT 31).

I, GERALD V. GRANT, REGISTERED LAND SURVEYOR, NO. 1593
CERTIFY THAT THIS PLAT IS A SURVEY OF ANOTHER
CATEGORY, SUCH AS THE RECOMBINATION OR REVISION OF
EXISTING PARCELS WHICH IS AN EXCEPTION TO THE DEFINITION
OF SUBDIVISION.

Gerald V. Grant
GERALD V. GRANT
REGISTERED LAND SURVEYOR NO. 1593

FILE: 97054-SEC11-LOT35A-REVISION.dwg